

SCANNED



COG 1-2

Westland District Council  
Private Bag 704  
Hokitika  
  
Ross Community Society Inc  
c/-48 Moorhouse Street  
Ross

CE	Mayor	GM PCE	GM DA	GM CS	EA	Crs	CDA
						✓ emailed	✓

15<sup>th</sup> February 2016

Dear Councillors

The Ross Community Society would like to put forward a submission to ask that Grimmond Avenue and the Community Hall car park be tar sealed as part of the Annual Plan for 2016-2017,

The Hall Car Park is in a bad state of disrepair with pot holes and uneven surfaces.

The tourist numbers will increase in future with the proposed Chinese Gardens, the Donnelly's Creek Walkway, Recreation ground and Transfer Station all in this vicinity.

We thank you for your time and consideration.

Yours Sincerely

Salena Wilson

Secretary

Hokitika Reserves and Environs Community Group  
 C/- 100 Pine Tree Rd  
 Kaniere 7811

2 March 2016

The Chief Executive  
 Westland District Council  
 Private Bag 704  
 Hokitika 7842

CE	Mayor	GM PCE	GM DA	GM CS	EA	Baron
✓						✓



**Preliminary Submission to 2016/17 DRAFT ANNUAL PLAN**

- 1. Parks and Reserves Maintenance Budget:** We submit that the Hokitika Parks and Reserves budget should be set at a level that is adequate to provide a good level of maintenance of all Hokitika reserves, including cost escalation and additions to the reserves maintenance contract. We propose an increase in budget of 10% over last year, noting that two years ago the budget was reduced by a similar amount.
- 2. Water Front Development Project:** The Reserves and Environs Community Group is excited by this project and wants to see some real progress made as soon as possible. We understand that a significant part of the 2015/16 budget amount for this project is going into detailed design work by Neil Challenger which will identify a number of work areas that can be proceeded with. We submit that nominal funding of \$50,000 be budgeted for this project in 2016/17 to allow physical works to progress during this year.
- 3. Heritage Trail Signs Renewal:** The seven interpretative signs along the Heritage Trail have deteriorated to the extent that renewal is a better solution than further repairs. Replacement of the signs with long life printed images on composite panels, supported on treated timber posts is estimated to cost \$3,500. We submit that \$3,500 be included in the reserves budgets for sign replacement. Please note that this submission is made jointly with Heritage Hokitika Inc.

Sincerely

Rob Daniel  
 Chairperson  
 Hokitika Reserves and Environs Community Group

RDG 6

**Rachel Reid**

**From:** amanda aveyard <amandaaveyard@hotmail.com>  
**Sent:** Monday, 21 March 2016 11:59 a.m.  
**To:** Rachel Reid  
**Subject:** FW: Petition for Koegan's road  
**Attachments:** 1383\_001.pdf; Amanda Aveyard Koegans road..docx

CE	Mayor	GM PCE	GM DA	GM CS	EA	
✓	✓					

SCANNED

Dear Mr Havill

Please find attached my covering letter and petition to get the one mile section of Keogan's road sealed due to health and safety issues.

This section of road is now becoming extremely dangerous and will cause injury or worse if not fixed. (I have also included some photo's).

If you need any further information or would like to discuss in more depth, please don't hesitate to contact me.

kind regards

Amanda Aveyard

Amanda Aveyard

30 Lake Kaniere Road

Blue Spur

Hokitika 7811

21/03/2016

Annual Plan project

Dear Mr Havill

I am submitting this petition for your consideration to complete the 1 mile section of Keogan's road which is currently not tar sealed.

There are 63 plots along Mehrten's Road and Keogan's road which are affected by this gravel road.

As more and more traffic use this section of the road to access their properties and new builds, this hill is now becoming quite hazardous to pedestrians, cyclists and other road users - not only because of the erosion to the hill when it is raining, (The road pulls your car towards the steep bank) but also the thick plumes of dust which is generated from the traffic and the gravel constantly wearing, causing unevenness to the road.

As this is the only access onto Mehrten's road, we have no other alternative but to use this section of road. (We are building on 61 Mehrten's Road).

This road is also used by child cyclists and Pedestrians. I have witnessed a lady pushing her baby up the steep hill and had to put a blanket over the pram to cover the baby so he wouldn't be affected by the dust and flicking stones. She told me, "not only does she have to do this because of the dust, but there have been two incidences where stones have flicked up and hit her". She also commented about all the new sections coming up for sale at the bottom of the hill on Mehrten's road and how it is going to be impossible soon for her to go walking with her child as the hill was becoming too uneven for her to push her baby up this hill and the health risk due to all the dust.

As we move closer towards winter, this section of road is going to become even more dangerous and should be considered Urgent under the Health and Safety act due to the high risk to its residence and visitor's. With the attached petition, I have also included some photographs, and as you can see, 95% of the sealing has already been done in this area apart from the approximately 1 mile which still needs completing down the steep hill.

I ask for your urgent consideration to put this onto the Annual Plan to get this sealed.

Kind regards

Amanda Aveyard

027 256 5692

amandaaveyard@hotmail.com

Annual Plan project









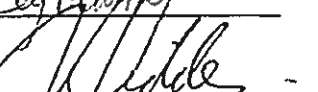

Petition

Tar Seal 1 mile of unsealed road on Keogans Road for the Health and Safety of its residence.

Address	Signature
61 Mehrtens Road	A. Anvard
61 Mehrtens Road	J. Hineo
61 Mehrtens Rd	M. Riaby
163 Keogans Rd	B. McBride
172 KEOGANS RD	G. FAYER
219 Keogans Road	K. Jones
219 Keogans Road	C. Roodpath
17 Mehrtens Road	A. J. Fleming
17 Mehrtens Road	K. Brough
62 Mehrtens Road	A. Blacktopp - Alice Blacktopp
62 Mehrtens Rd	H. Blacktopp
53 Mehrtens Rd	
50 Mehrtens Road	
50 Mehrtens Road	
66 Mehrtens Road	
82 WARATAH ST, CHRISTCHURCH	
2396 Keogan RD G L Okan	
180 Keogans Rd.	B. Creeze
13 Tudor Street HOKITIKA	Gray Schoder
4 RICHARDS DRIVE HOKITIKA	
117 F Stafford Rd ROR HOKITIKA	
11 BRICKFIELD RD HOKITIKA	
3 Darts Road. HOKITIKA	
195 Rolleston ST HOKITIKA	
62 Reid St Blaktown Greymouth	
53 Mehrtens Road, Hokitika	
58 Havill Drive, R.D.2, Awatuna	
1279 LAKE Kaniere Rd	
58 Havill Drive, RD2, HOKITIKA	Bernie Condon
210 park street Hokitika	
18 rolleston street HOKITIKA	Nathan
85 Tudor ST, Hokitika	

**Petition to support Long Term Plan Submission to WDC  
for Keogans Road widening and sealing.**

We the undersigned hereby request the Council to undertake costings for the widening and sealing of Keogans Road and that these physical roading works are included in the Long Term Plan.

Date	Name	Address	Signature
10/6/15	GARETH FRYER	172 KEOGANS RD	
10/6/15	GUECHA HORVIAK	11	
10 06 15	Darryl Rees	177 Keogan RD	
10-6-15	Dawn Seaman	163 Keogans Rd	
10-6-15	Shaun Ryan	156 Keogans RD	
10-6-15	Stacey Ryan	156 Keogans Road	S Ryan
10-6-15	Helen Fuller	191 Keogans Road	
10-6-15	Jon Pulling	141 KEOGANS ROAD	
"	John Fuller	191 Keogans Rd	John Fuller
"	Greg Fuller	141 Keogans Rd.	
"	Reg Pughney	191 Keogans Rd	Reg Pughney
"	TOM FIDDES	192 KEOGANS RD	
"	CHRIS FIDDES	192 KEOGANS RD	C.D. Fiddes
10-6-15	Arlene WIGBITE	143 KEOGANS R.O.	

10-6-15	Kaye Wieblitz	143 Keegan's Rd	
10-6-15	David Pieters	134 Keegan's Rd	
10-6-15	Corien Pieters	134 Keegan's Rd	HC Pieters
11-6-15	Viv Reeves	177 Keegan's Rd	
11-6-15	Phil Johnson	142 Keegan's Rd	
11-6-15	Randy Brey	105 Keegan's Rd	
11-6-15	Pete Henderson	1004 Keegan's Rd	
11-6-15	Jeff Evans	1008 Keegan's Rd	
11-6-15	David Waugh	60 Keegan's Rd	
11-6-15	Myra Waugh	60 Keegan's Rd	
11-6-15	Helen Blight	32a Providence Dr	
11-6-15	Pat Blight	32a Providence Dr	
11-6-15	Deek Blight	32A Providence Dr	
11-6-15	Dianna Blight	32A Providence Dr	
11-6-15	Samuel Blight	32b Providence Dr	
11-6-15	Kim Blight	32b Providence Dr	
11/6/15	G.L. Olson	2398 Keegan Road	

11/6/15	Morgan Newberry	38 Mahatens Road	[Signature]
11/6/15	Richard Newberry	38 Mahatens Road	[Signature]
11/6/15	Kelvin Fisher	280 Mahatens Road	[Signature]
11/6/15	Lisa Fisher	280 Mahatens Rd	[Signature]
11/6/15	Bruce Funnell	237d Keegan Rd	[Signature]
11-6-15	Sharon Funnell	239d Keegan Rd	[Signature]
11-6-15	[Faded]	[Faded]	[Faded]
11-6-15	[Faded]	[Faded]	[Faded]
11-6-15	Jean Blacktop	117 Keegan Rd	[Signature]
11-6-15	Brian Blacktop	117 Keegan Rd	[Signature]
11-6-15	Debbie Mahatens	[Faded]	[Signature]
11-6-15	Helena Mahatens	150 Keegan Rd	[Signature]
11/6/15	[Faded]	[Faded]	[Faded]
11/6/15	John Henning	50 [Faded]	[Signature]
12/06/15	Peter Bruce	41 Providence Drive	[Signature]
12/6/15	Scott Jensen	41 Providence drive	[Signature]
12/6/15	Felicity Jensen	41 Providence Drive	[Signature]



**Petition to support Long Term Plan Submission to WDC  
for Keogans Road widening and sealing.**

We the undersigned hereby request the Council to undertake costings for the widening and sealing of Keogans Road and that these physical roading works are included in the Long Term Plan.

Date	Name	Address	Signature
11-6-15	Brooklee Breece	180 Keogans Road.	<i>Brooklee Breece</i>
11/6/15	Justin Verable	210 Keogans Rd	<i>Justin Verable</i>
11	Hannah Tanner	11	<i>Hannah Tanner</i>
11-6-15	Kerianne Jones	219 Keogans Road	<i>Kerianne Jones</i>
11/6/15	Celia Redpath	11	<i>Celia Redpath</i>
11-6-15	Cyril King	11	<i>Cyril King</i>
11-6-15	Celia Redpath	11	<i>Celia Redpath</i>
11-6-15	Celia Redpath	11	<i>Celia Redpath</i>
11-6-15	Celia Redpath	11	<i>Celia Redpath</i>
11	Celia Redpath	11	<i>Celia Redpath</i>
11	Celia Redpath	11	<i>Celia Redpath</i>
11	Celia Redpath	11	<i>Celia Redpath</i>
11-6-15	Celia Redpath	11	<i>Celia Redpath</i>



12/05/2015

Bryce Thompson

95 Kegonsas Rd, Helensvale

1/11/2015


12-5-2015

LEBRADINE THOMPSON

95 Kegonsas Rd, Helensvale


1/11/2015

TARE SEAL  
BEGINS ONTO  
MEHLTENS RD.



This is the only way into Mehrtens road. This is used for pedestrians, cars, trucks and cyclists.

The brow of the hill is highly dangerous for pedestrians and cyclists due to dust plumes and flicking gravel from the high traffic volume.



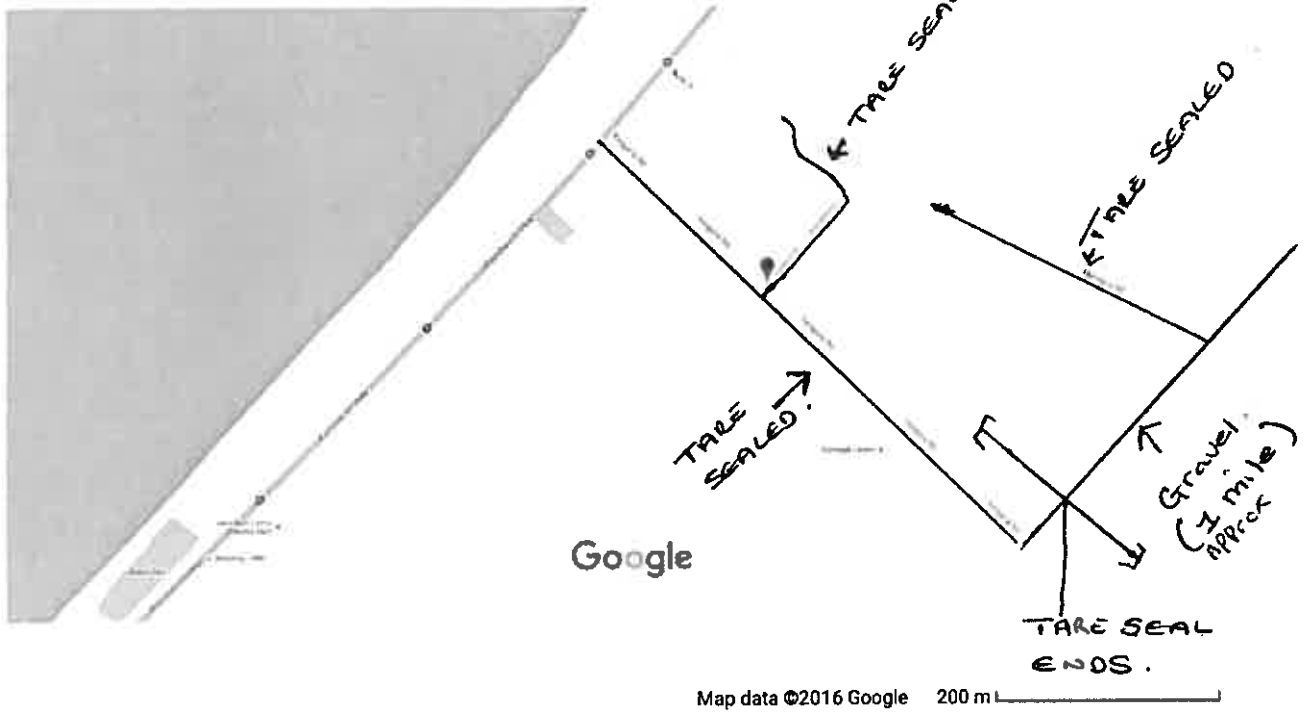
End of Seal  
beginning of  
gravel



TARE SEAL  
ENDS.



Google Maps Keogans Rd



Keogans Rd  
Hokitika 7882

Google Maps



# The Kumara Residents' Trust

**RECEIVED**  
 1 APR 2016  
 BY:

Chairperson: Fiona Pollard fionapollard300@gmail.com

Secretary: Julie Rowe  
 julesmnts@yahoo.com

Treasurer: Hannah Wilson  
 hwilson\_221@hotmail.com

31 March 2016

Mike Havill  
 Mayor  
 Westland District Council

CE	Mayor	GM PCE	GM DA	GM CS	EA	CP
	✓ (email)					✓

COG 1-10 **SCANNED**

Dear Mike

**KUMARA ALLOCATION OF \$16K FOR DRIVEWAY/FOOTPATHS UPGRADES – GREENSTONE ROAD, SEDDON RESERVE**

Further to the letter dated 8<sup>th</sup> October 2015 about Council’s funding allocated for driveways and footpaths in Kumara, representatives of Kumara Residents Trust (KRT) had a site visit with David Inwood and John Bainbridge.

At this site visit, David and John outlined the work programme that is carried out by Council to maintain footpaths/driveways in Kumara. It was very informative and a worthwhile site visit. It was identified that the priority footpath upgrade for the township was the Greenstone Road between Seddon Street and the start of the cycle trail.

KRT had sought advice from Council on the different (grade) options that could occur for this footpath, but due to other work commitments the advice has not been forward.

As part of the Council’s Annual Plan process, KRT would like to formally request that the sealing of the footpath on Greenstone Road between Seddon Street and the start of the cycle trail, be included in the work programme for Kumara township. We would be happy to discuss the most cost efficient and effective seal for this portion of the Greenstone Road, as part of that process.

In addition, the parking at Seddon Historic Reserve is in need of urgent attention. While the footpath is satisfactory, the grass verge and drainage is problematic and causing some parking issues at this popular site. Early discussions have occurred with Council, Heritage NZ and OPUS/FH. KRT would like to signal that this is another area which requires some form of upgrade, which could potentially be done in partnership.

Please feel free to contact me if you have any questions.

Yours sincerely



Fiona Pollard  
 Chair  
 KRT