



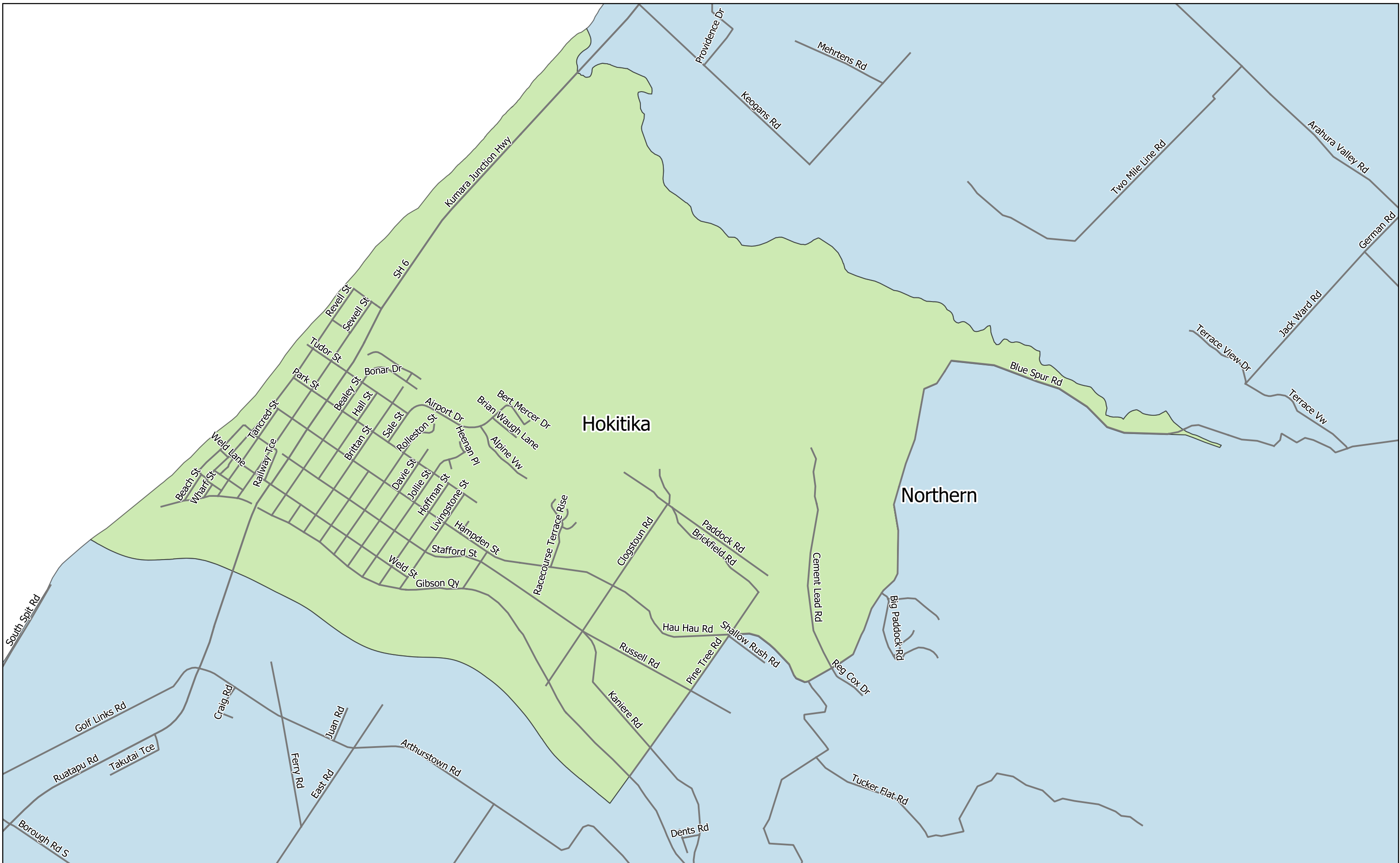
Westland District

Northern Ward

NOTES

Where a ward boundary is along a river or a road it follows the centre line of the physical river or the legal road (unless otherwise shown).

All seaward boundaries follow the Mean Low Water Springs but cross the mouths of all rivers, streams, inlets and estuaries (unless otherwise shown).



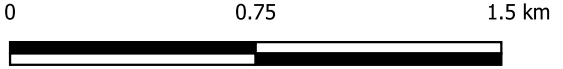
Westland District

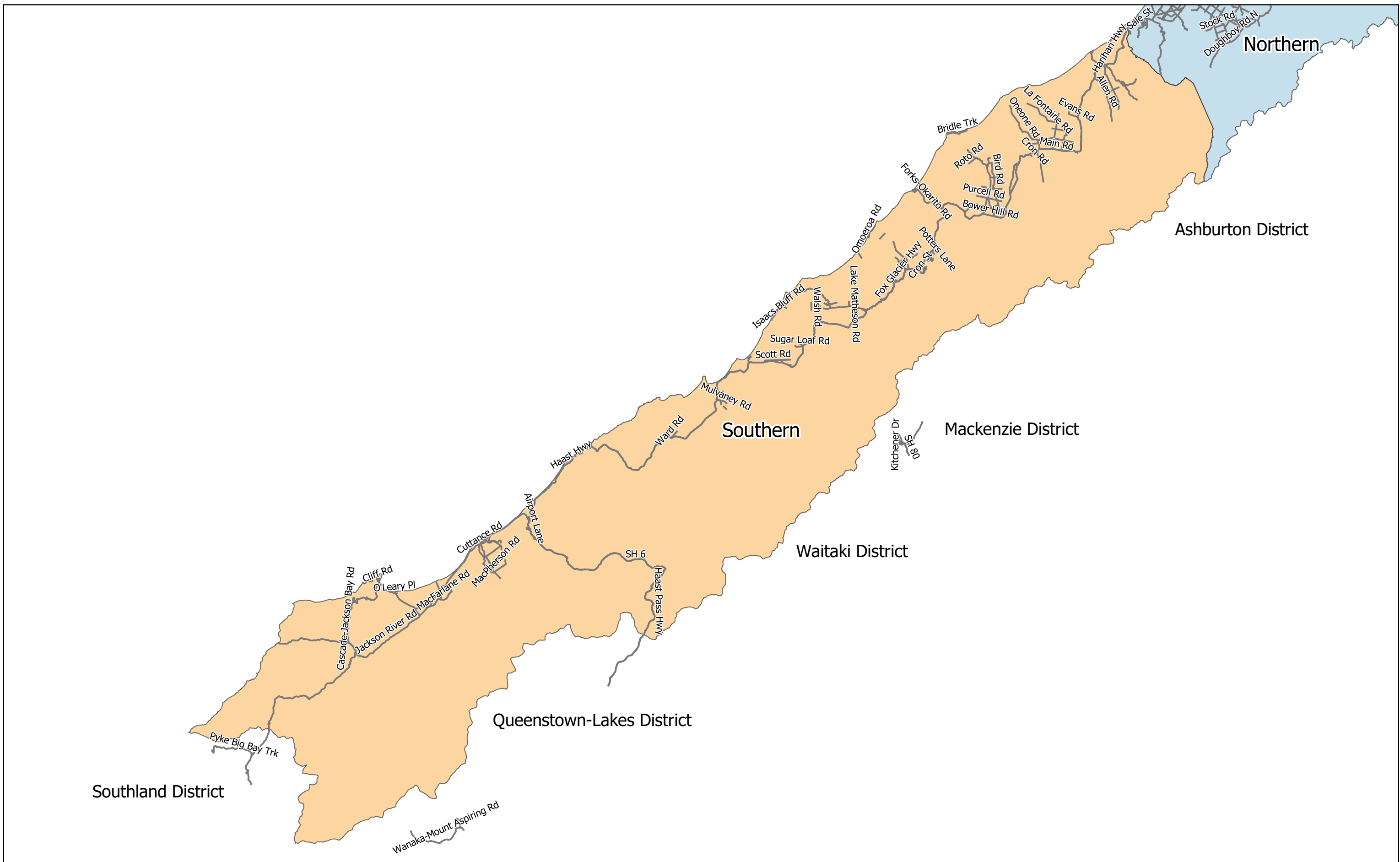
Hokitika Ward

NOTES

Where a ward boundary is along a river or a road it follows the centre line of the physical river or the legal road (unless otherwise shown).

All seaward boundaries follow the Mean Low Water Springs but cross the mouths of all rivers, streams, inlets and estuaries (unless otherwise shown).





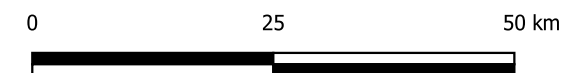
Westland District

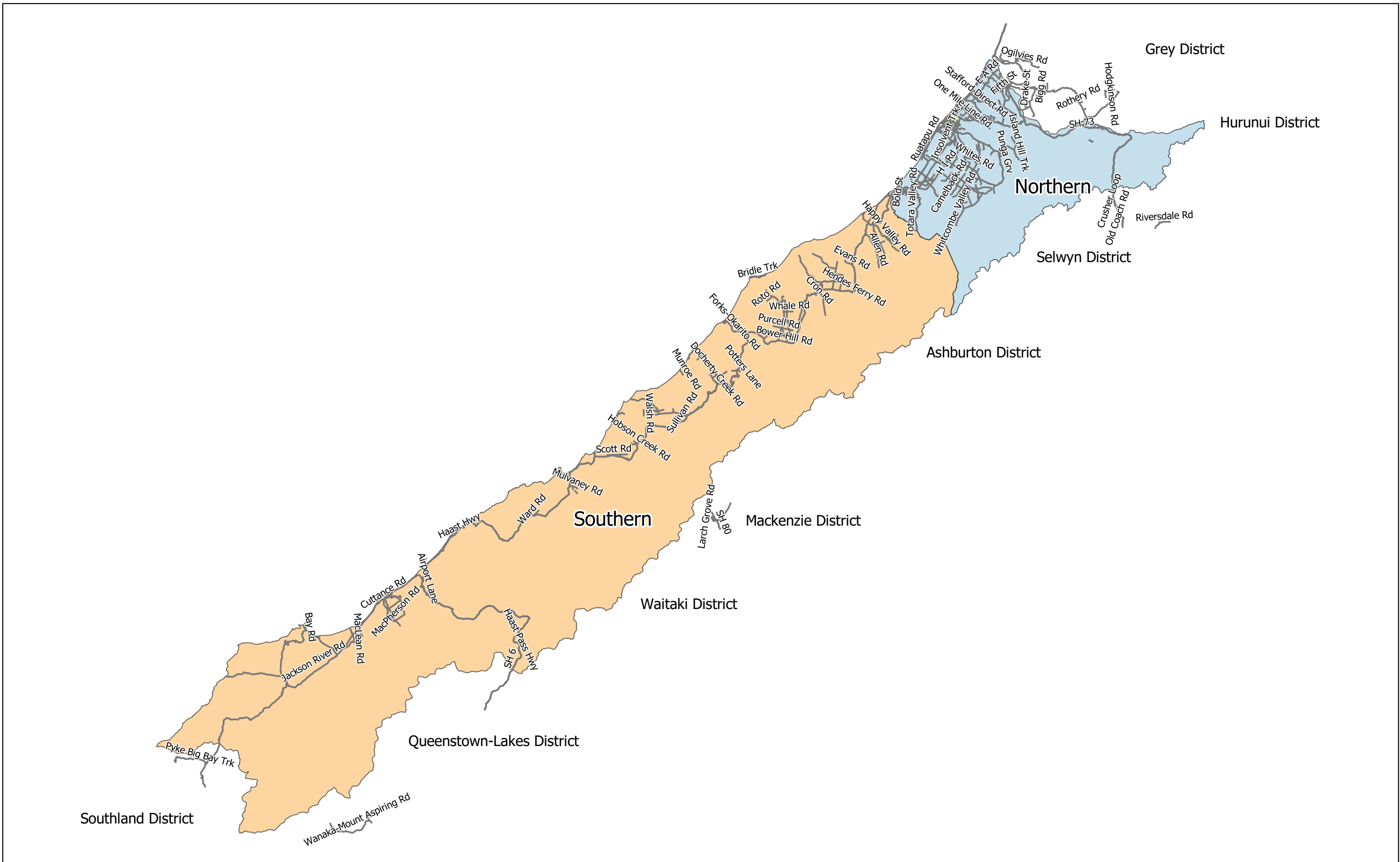
Southern Ward

NOTES

Where a ward boundary is along a river or a road it follows the centre line of the physical river or the legal road (unless otherwise shown). All seaward boundaries follow the Mean Low Water Springs but cross the mouths of all rivers, streams, inlets and estuaries (unless otherwise shown).

Open Bay Islands (Tuamaka Island and Popotai Island and Hanta Island are part of the Southern Ward.





Westland District

Southern, Northern & Hokitika Wards

NOTES

Where a ward boundary is shown along a river or a road it follows the centre line of the river or the legal road (unless otherwise shown). All seaward boundaries follow the Mean Low Water Springs but cross the mouths of all rivers, streams, inlets and estuaries (unless otherwise shown).

Open Bay Islands (Tuamaka Island and Popotai Island) and Hanata Island are part of the Southern ward.